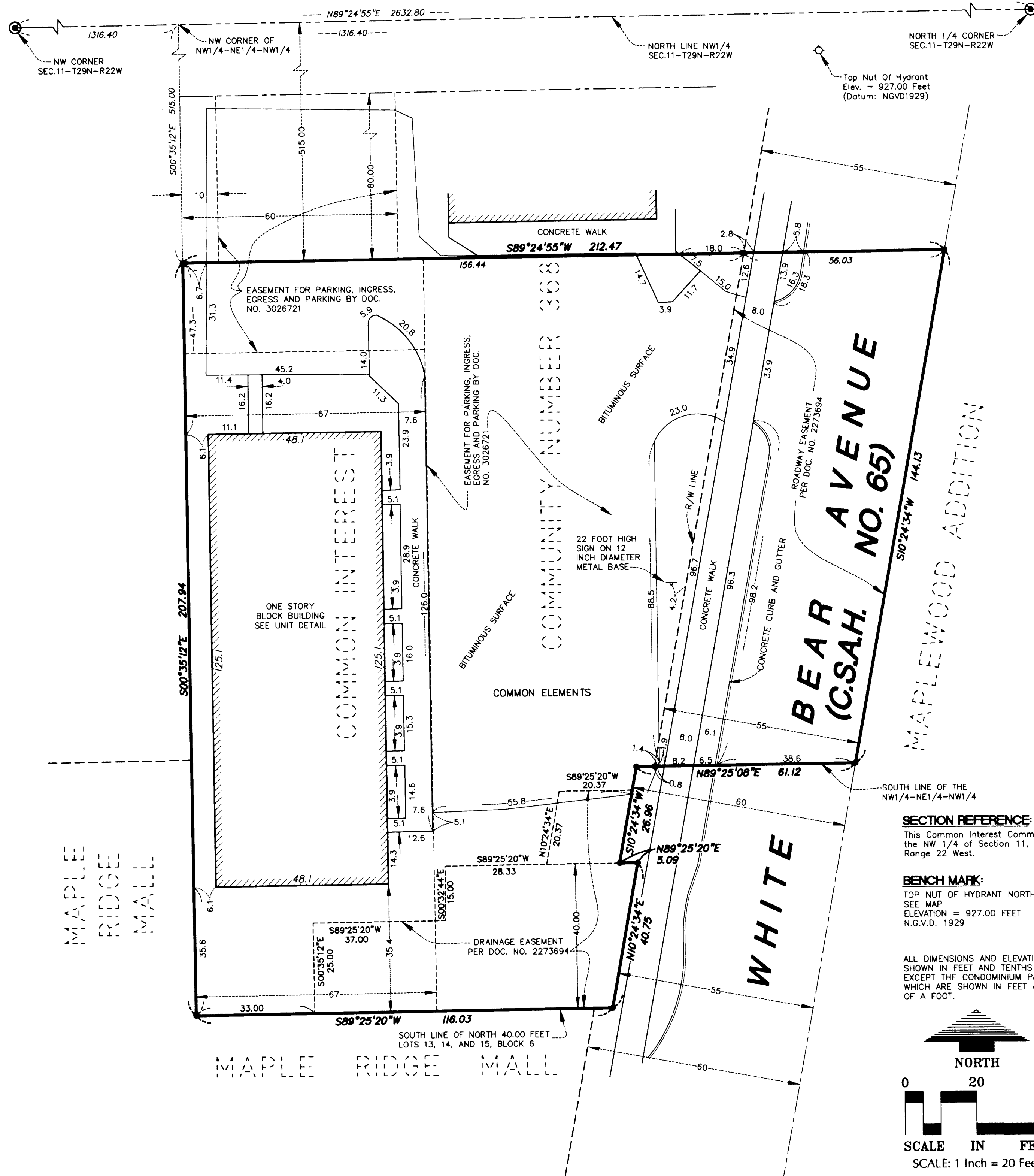


COMMON INTEREST COMMUNITY NUMBER 368 A CONDOMINIUM 2599 CONDOMINIUM FIRST AMENDED COMMON INTEREST COMMUNITY PLAT

This First Amended Common Interest Community Plat is part of the First Amendment to the Declaration recorded as Document No. 4072263 on this 31st day of December, 2007.
James W. Carroll
Deputy County Recorder



SITE PLAN

I, Richard L. Licht, do hereby certify that the work was undertaken by or reviewed and approved by me for this First Amended Common Interest Community Plat of Common Interest Community Number 368, 2599 CONDOMINIUM, a condominium, which hereby subdivides Unit 1 into two units creating Unit 1 and Unit 4 and common element, being located upon:

COMMON INTEREST COMMUNITY NUMBER 368, Ramsey County, Minnesota.

fully and accurately depicts all information required by Minnesota Statutes, Section 515B.2-110(c).

Dated this 27th day of December, 2007.

Richard L. Licht
Richard L. Licht, Licensed Land Surveyor
Minnesota License Number 26724

STATE OF MINNESOTA
COUNTY OF HENNEPIN

The foregoing instrument was acknowledged before me this 27th day of December, 2007, by Richard L. Licht, a Licensed Land Surveyor.

Denise A. Ohm
Denise A. Phromm
Notary Public, Hennepin County, Minnesota
My Commission Expires January 31, 2008

I, STEVEN L. KRUSOR, pursuant to Minnesota Statutes, Section 515B.2-101(c), do hereby certify that the structural components of the structures containing the units and the mechanical systems serving more than one unit, are substantially completed.

Dated this 20th day of December, 2007.

Steven L. Krusor
Steven L. Krusor, Licensed Architect
Minnesota License No. 21615

STATE OF MINNESOTA
COUNTY OF HENNEPIN

The foregoing instrument was acknowledged before me this 20th day of December, 2007, by STEVEN L. KRUSOR, a Licensed Professional Architect.

James Stuart Lyden
James Stuart Lyden
Notary Public, Ramsey County, Minnesota
My Commission Expires Jan. 31, 2008

Pursuant to Minnesota Statutes, Section 515B.1-116 and Section 272.12, taxes payable in the year 2007, on the real estate hereinbefore described, have been paid; there are no delinquent taxes and transfer entered on this 31st day of December, 2007.

David Twa
David Twa, Director
Property Records and Revenue
By *Mary Kay Simpson*, Deputy

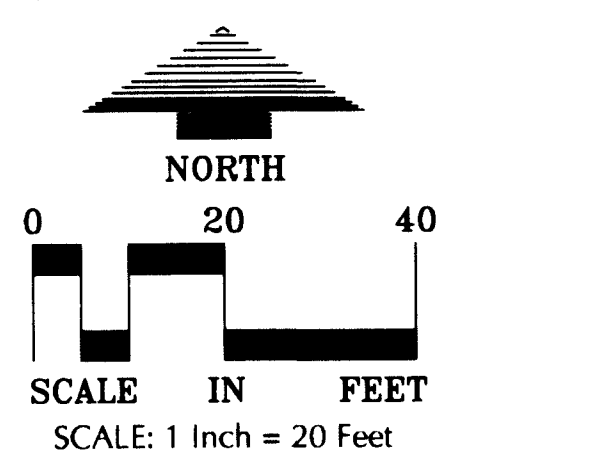
Pursuant to Minnesota Statutes, Chapter 389.09, Subd. 2, this First Amended Common Interest Community Plat has been reviewed and is approved this 31st day of December, 2007.

By *David D. Claypool*, Deputy
David D. Claypool, P.L.S.
Ramsey County Surveyor

SECTION REFERENCE:
This Common Interest Community is located in the NW 1/4 of Section 11, Township 29 North, Range 22 West.

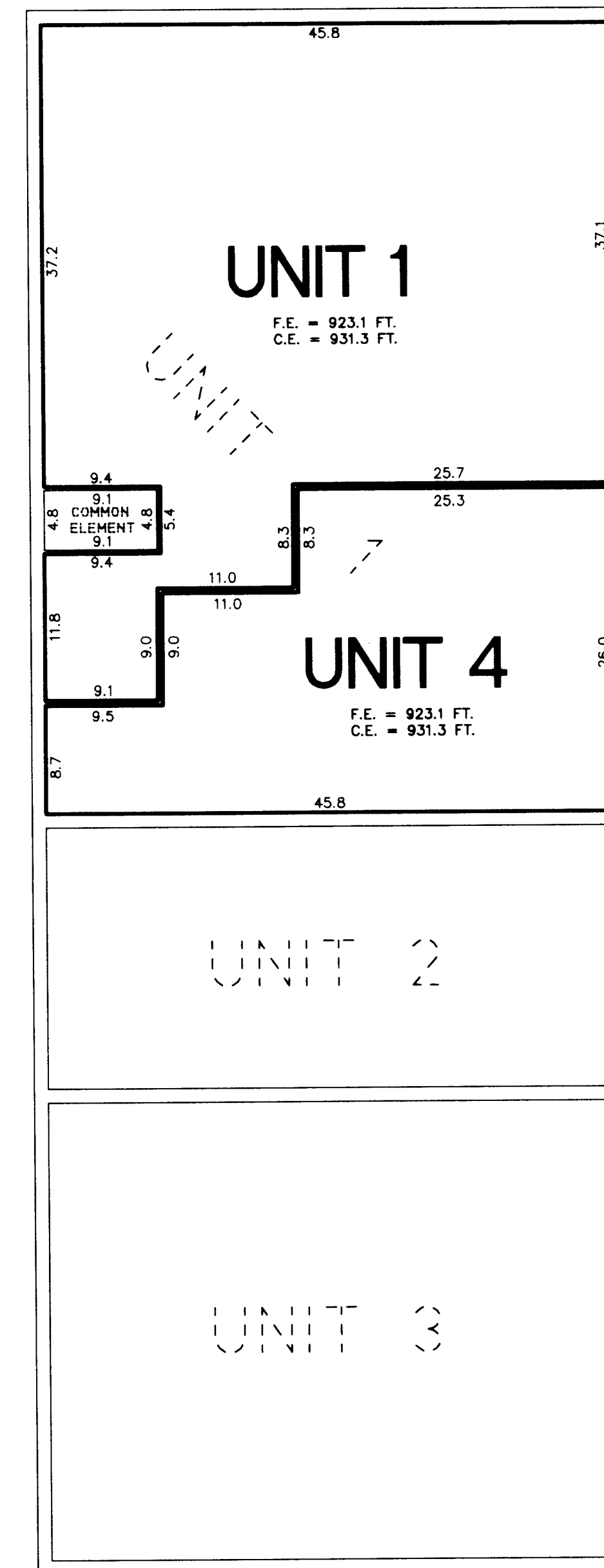
BENCH MARK:
TOP NUT OF HYDRANT NORTH OF SITE
SEE MAP
ELEVATION = 927.00 FEET
N.G.V.D. 1929

ALL DIMENSIONS AND ELEVATIONS ARE SHOWN IN FEET AND TENTHS OF A FOOT, EXCEPT THE CONDOMINIUM PARCEL BOUNDARY, WHICH ARE SHOWN IN FEET AND HUNDREDTHS OF A FOOT.



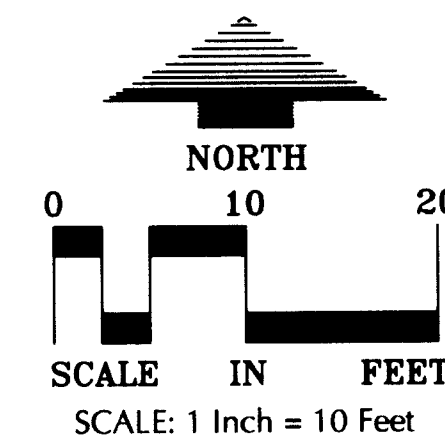
• DENOTES 1/2 INCH IRON MONUMENT FOUND MARKED WITH MINNESOTA LICENSE NO. 19421

ORIENTATION OF THIS BEARING SYSTEM IS BASED UPON RAMSEY COUNTY COORDINATES NORTH AMERICAN DATUM OF 1983



UNIT DETAIL

F.E. = FLOOR ELEVATION
C.E. = CEILING ELEVATION



LOUCKS ASSOCIATES