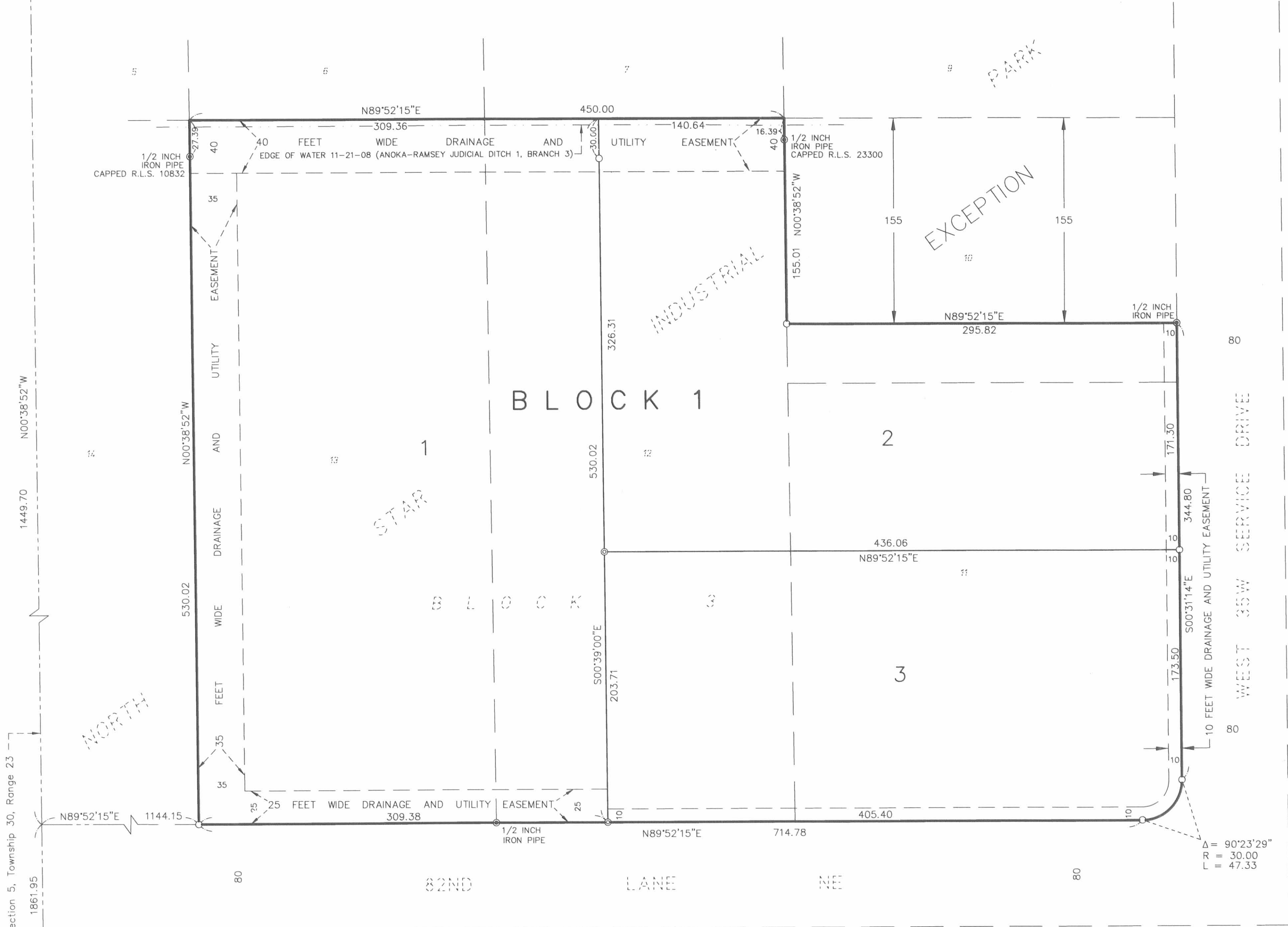


MIDWEST DIESEL ADDITION

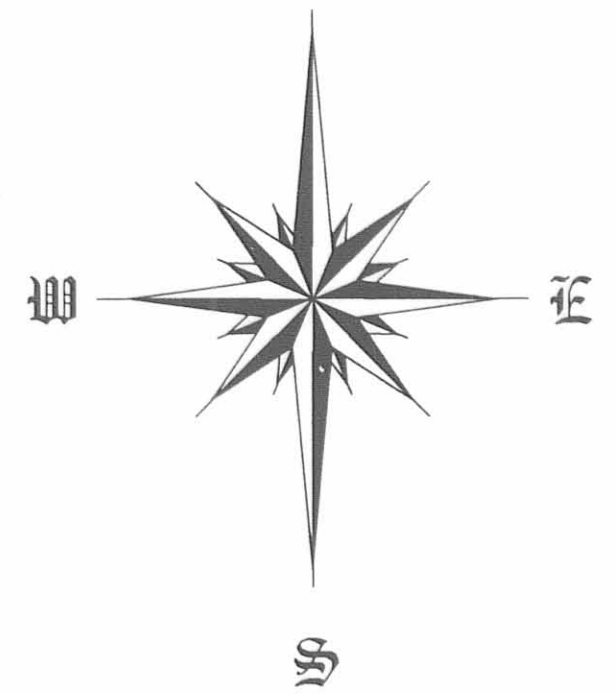
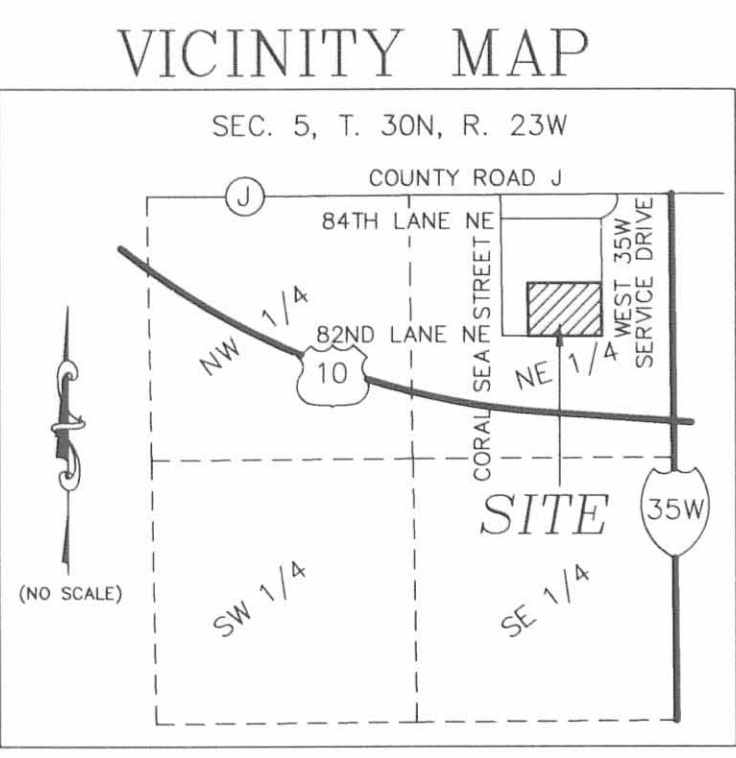
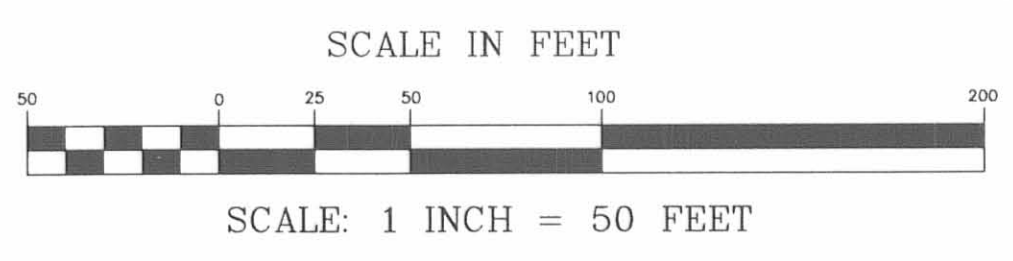
Cast Iron Monument, North Quarter Corner
Section 5, Township 30 North, Range 23 West
Ramsey County, Minnesota.
Northing: 221573.005
Easting: 547588.903



West line of the NE Quarter of Section 5, Township 30, Range 23
S00°38'52\"/>
1861.95
Cast Iron Monument, Center of Section
Section 5, Township 30 North, Range 23 West
Ramsey County, Minnesota.
Northing: 218261.564
Easting: 547626.343

- Legend**
- DENOTES FOUND IRON MONUMENT, TYPE NOTED.
 - ⊙ DENOTES PK NAIL SET WITH STAINLESS STEEL MARKER STAMPED R.L.S. 16464.
 - DENOTES 5/8 INCH BY 14 INCH REBAR SET, CAPPED R.L.S. 16464.
 - ⊕ DENOTES SECTION CORNER MONUMENT, TYPE NOTED.

BASIS OF BEARINGS: RAMSEY COUNTY COORDINATE SYSTEM, NAD83, 1986 ADJUSTMENT.
COORDINATES SHOWN ARE RAMSEY COUNTY COORDINATES, NAD83, 1986 ADJUSTMENT.



LAKE & LAND SURVEYING, INC.
1296 HUDSON ROAD
SAINT PAUL, MINNESOTA 55106
PHONE: 651-776-6211

KNOW ALL MEN BY THESE PRESENTS: That Gerald V. Reiter and Karen K. Reiter, husband and wife, owners, and North American Banking Company, a Minnesota Corporation, mortgagee, of the following described property situated in the City of Blaine, County of Ramsey, State of Minnesota:

Lot 10, EXCEPT the north 155 feet thereof, and all of Lots 11, 12 and 13, Block 3, NORTH STAR INDUSTRIAL PARK, Ramsey County, Minnesota.
Have caused the same to be surveyed and platted as MIDWEST DIESEL ADDITION and do hereby dedicate or donate to the public for public use forever the drainage and utility easements as shown on this plat.

In witness whereof said Gerald V. Reiter and Karen K. Reiter, husband and wife, have hereunto set their hands this 24 day of DEC, 2008.

Gerald V. Reiter
Gerald V. Reiter
Karen K. Reiter
Karen K. Reiter

STATE OF MINNESOTA
COUNTY OF Ramsey

The foregoing instrument was acknowledged before me this 24 day of December, 2008, by Gerald V. Reiter and Karen K. Reiter, husband and wife.

Carmen R. Jastraw
CARMEN R. JASTROW
Notary Public, Ramsey County, MN
My Commission Expires 1-31-10

In witness whereof said North American Banking Company, a Minnesota Corporation, has caused these presents to be signed by its proper officer this 24 day of December, 2008.

Signed: North American Banking Company
Bradley Huckle
Bradley Huckle
its President

STATE OF MINNESOTA
COUNTY OF Ramsey

The foregoing instrument was acknowledged before me this 24 day of December, 2008, by Bradley Huckle, President of North American Banking Company, a Minnesota Corporation, on behalf of the corporation.

Carmen R. Jastraw
CARMEN R. JASTROW
Notary Public, Ramsey County, MN
My Commission Expires 1-31-10

I, Jonathan L. Faraci, Professional Land Surveyor, do hereby certify that I have surveyed or directly supervised the survey of the property described on this plat; prepared this plat or directly supervised the preparation of this plat; that this plat is a correct representation of the boundary survey; that all mathematical data and labels are correctly designated on this plat; that all monuments depicted on this plat have been correctly set; that all water boundaries and wet lands, as defined in Minnesota Statutes, Section 505.01, Subd. 3, as of the date of the surveyor's certification are shown and labeled on this plat; and all public ways are shown and labeled on this plat.

Dated this 18th day of December, 2008.

Jonathan L. Faraci
Jonathan L. Faraci, Professional Land Surveyor
Minnesota License No. 16464

STATE OF MINNESOTA
COUNTY OF Ramsey

The foregoing Surveyor's Certificate was acknowledged before me this 18th day of December, 2008, by Jonathan L. Faraci, a Licensed Land Surveyor.

Alan F. Musielewicz
Alan F. Musielewicz
Notary Public, Ramsey County, Minnesota
My Commission Expires 01-31-2010

City of Blaine

We do hereby certify that on the 18th day of December, 2008, the City Council of the City of Blaine, Minnesota, approved this plat. Also, the conditions of Minnesota Statutes, Section 505.03, Subd. 2, have been fulfilled.

Mayor
Mayor
City Clerk
City Clerk

Department of Property Records and Revenue

Pursuant to Minnesota Statutes, Section 505.021, Subd. 9, taxes payable in the year 2008 on the land hereinbefore described have been paid. Also, pursuant to Minnesota Statutes, Section 272.12, there are no delinquent taxes and transfer entered this 29th day of December, 2008.

Mark Osward
Mark Osward, Director
Department of Property Records and Revenue
By Mary Kay Simpson, Deputy

County Surveyor

I hereby certify that this plat complies with the requirements of Minnesota Statutes, Section 505.021, and is approved pursuant to Minnesota Statutes, Section 383A.42, this 30th day of December, 2008.

David D. Claypool
David D. Claypool, R.L.S.
Ramsey County Surveyor

County Recorder

I hereby certify that this plat of MIDWEST DIESEL ADDITION was filed in the office of the County Recorder for public record on this 30th day of December, 2008, at 3 o'clock P.M. and was duly filed in Book 124 of Plats, Page 7, as Document Number 4133578

Jane M. Carroll
Jane M. Carroll
Deputy County Recorder